

GeoSpatial Technology for Land Administration

Christiaan Lemmen



Kadaster International

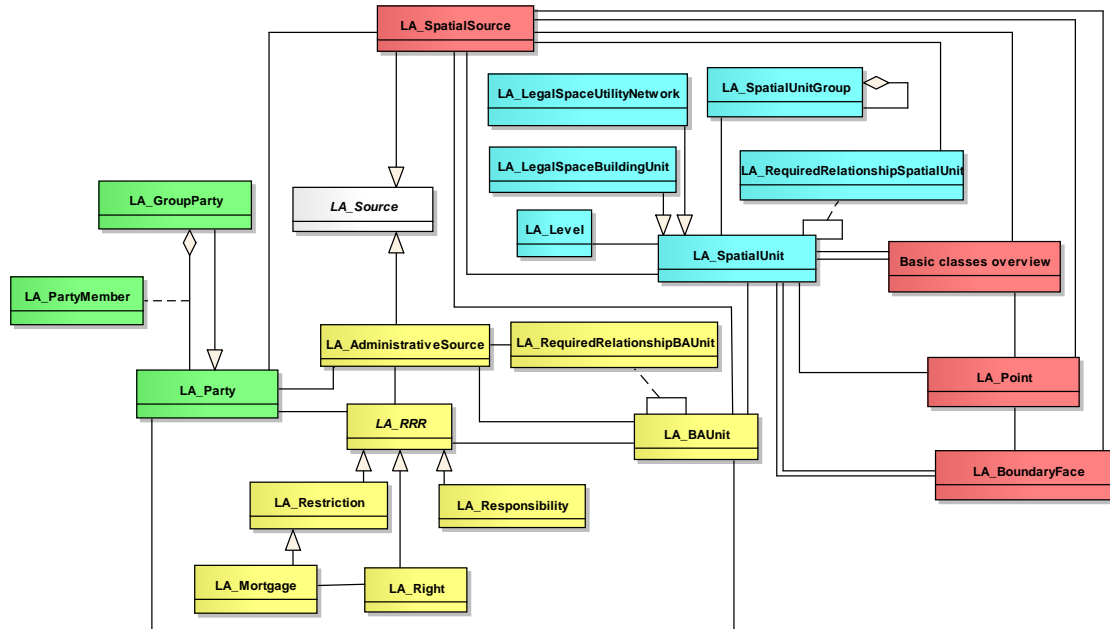
Sustainable Development Goals



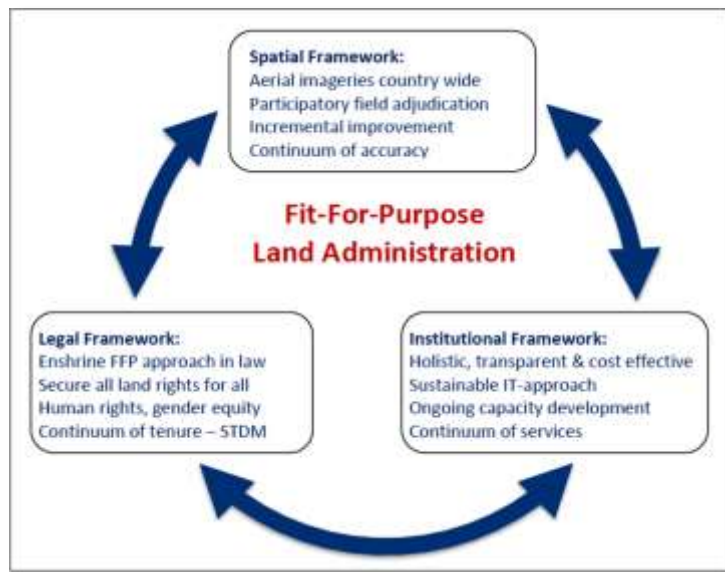
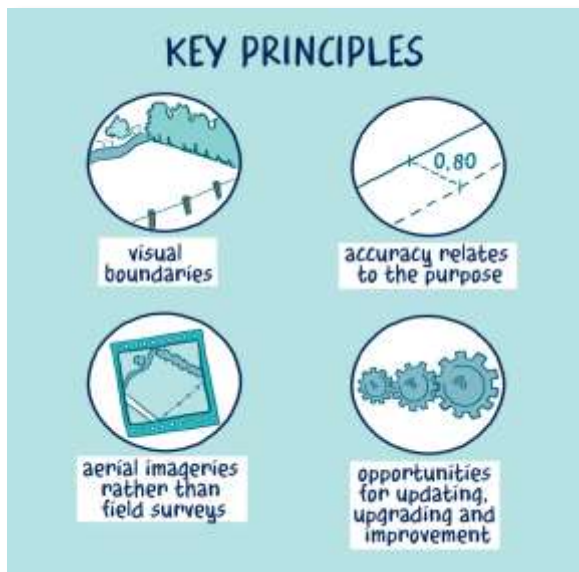
Continuum of Land Rights



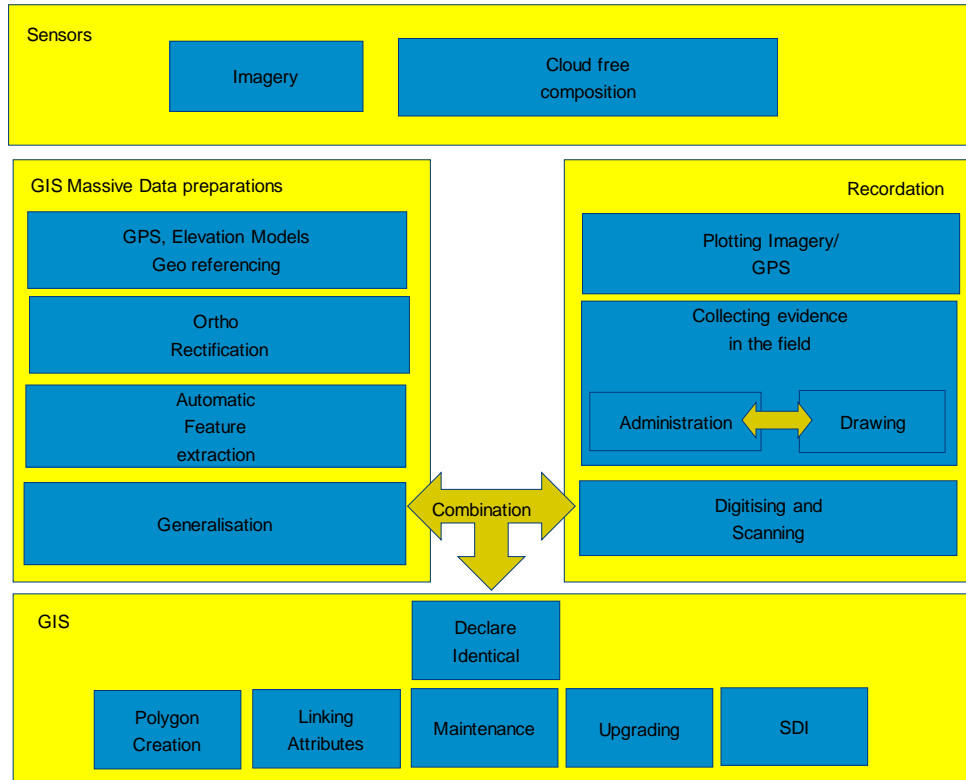
Land Administration Domain Model



FitForPurpose Land Administration



Automated Feature Extraction



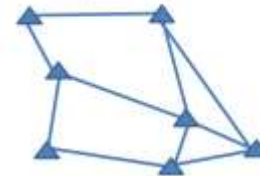
Land Administration Devices



Cloud



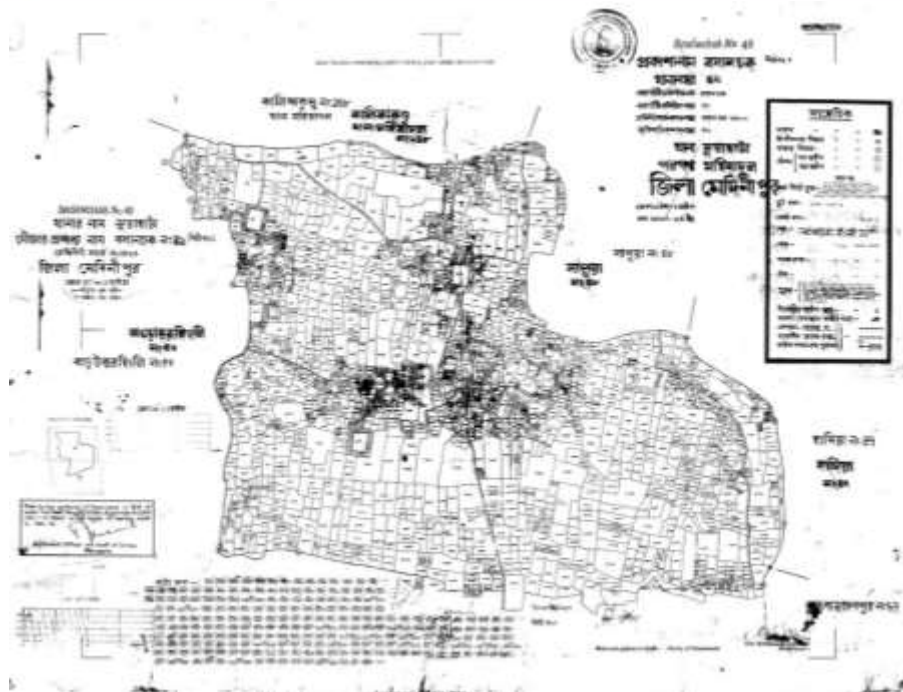
least squares adjustment



Participatory: paper – digital...



Legacy Data



Thank you!

