



[**CLICK TO KNOW MORE**](#)



GOBIERNO
DE ESPAÑA

MINISTERIO
DE TRANSPORTES
Y MOVILIDAD SOSTENIBLE

INSTITUTO
GEOGRÁFICO
NACIONAL



Looking inwards and outwards will make us better

Sharing some ideas

Emilio López Romero

**Spanish national
geographic institute
cannot provide the best
possible official
geographic information
by itself**

National Plan Orthophotos



National Plan LiDAR



IGN Topographic Map



Palacio de San Telmo

Antiguo Convento de los Remedios

Monumento al Cid Campeador

Parque Prado de San Sebastián

Teatro Lope de Vega

Museo Histórico Militar de Sevilla

Estatua de Bécquer

Casa de la Ciencia

Antigua Capitanía General

Plaza de España

Estatua Anibal González

Estanque de los Lotos

Monumento a Juan Sebastián Elcano

Puente de los Remedios

Parque de María Luisa

Isleta de los Patos

Pabellón de Alfonso XII

Fuente de las Ranas

Pabellón de Guatemala

Fuente de los Leones

Monumento a Simón Bolívar

Monte Gurugos

Fuente de los Toreros

Iglesia de San Sebastián

Darro de San Jerónimo

Seville City Council Map





The Heath

WATER LOW ARR

HOME

fly emina

Rubyviolet

CAMDEN TOWN

PRIMROSE HILL

BRITISH MUSEUM

FIELD CHIP

ST PAUL'S CATHEDRAL

BUCKINGHAM PALACE

TRAFALGAR SQ

ia Park

**We need to change the
focus of our actions**



Catálogo de Datos y Servicios IDEE

Home Catalogue Search Viewer




Search ...

Search over 43559 resources












Browse by Org:

Search over 43559 resources


Browse resources

-  Dataset **16410**
-  Series **5701**
-  Service **4340**

Browse by INSPIRE themes

-  Addresses **239**
-  Buildings **1252**
-  Geology **1391**
-  Land use **2013**
-  Sea regions **527**
-  Utility and governmental services **633**
-  Administrative units **371**
-  Elevation **1726**
-  Hydrography **1801**
-  Oceanographic geographical features **4348**
-  Species distribution **279**

✕ Filtra el valor del mínimo de energía anual generada:



✓ Indicadores de energía obtenida anualmente en la cubierta del edificio:

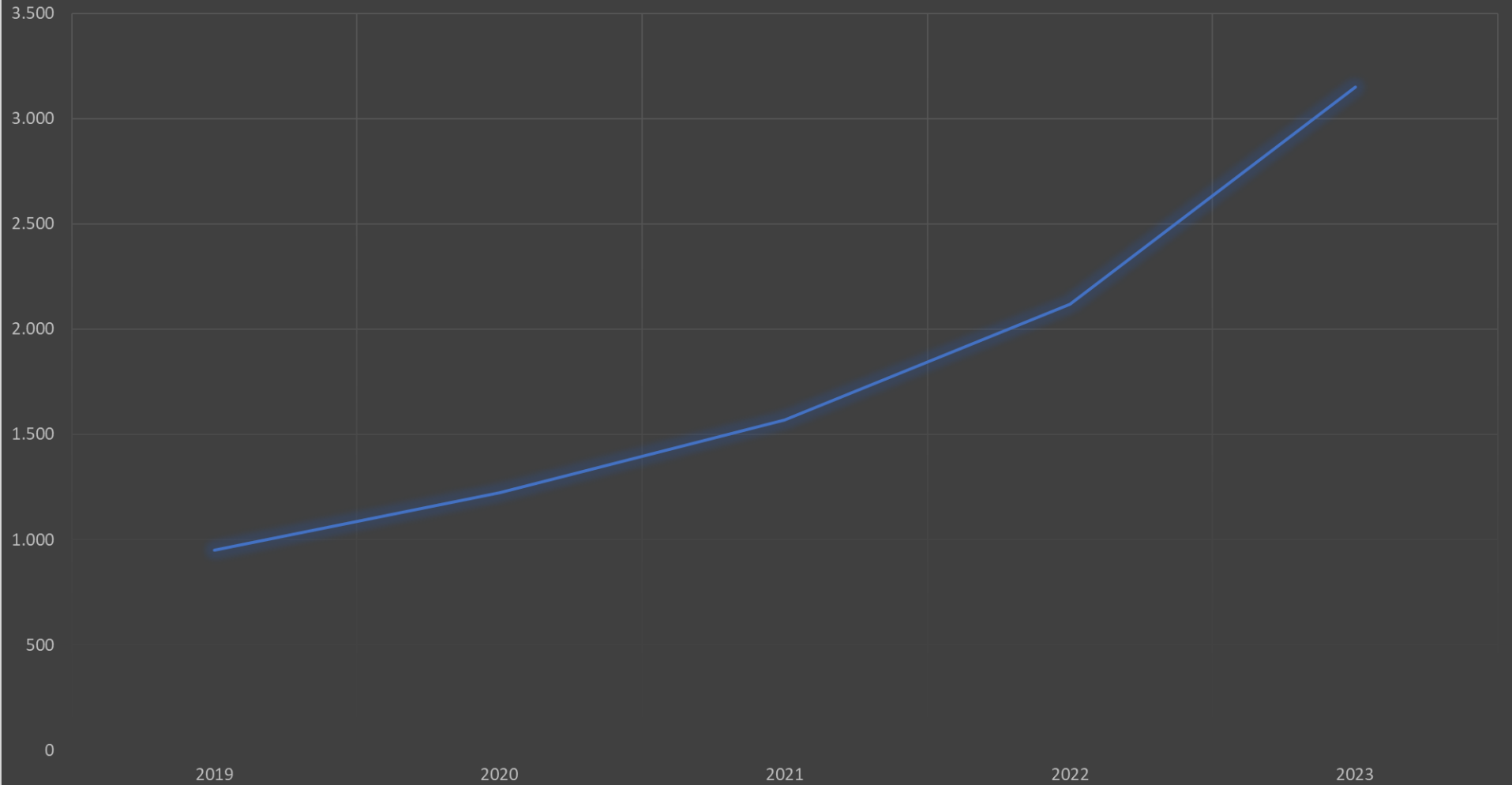
Superficie 📏	121 m ²
Valor medio anual 📊	1.253 kWh/m ²
Valor mínimo anual 📉	791 kWh/m ²
Valor máximo anual 📈	1.886 kWh/m ²
Energía solar acumulada 📈	152 MWh



**Free and open doesn't
mean worthless**




Downloads (TB)





**Most of our big users are
other public
administrations**





PRIVATE
PUBLIC

Public-Private Partnerships

A close-up photograph of two hands shaking in a firm grip, symbolizing partnership. The hands are positioned in the lower center of the frame. The background is a blurred, blue-tinted image of a person's face and clothing, suggesting a professional or business context. The overall tone is serious and collaborative.

Academic sector and new technologies





Any doubt?

**Contact me at
emilio.lopez@cnig.es**