

Next Gen  
Satellite Imagery as a Service



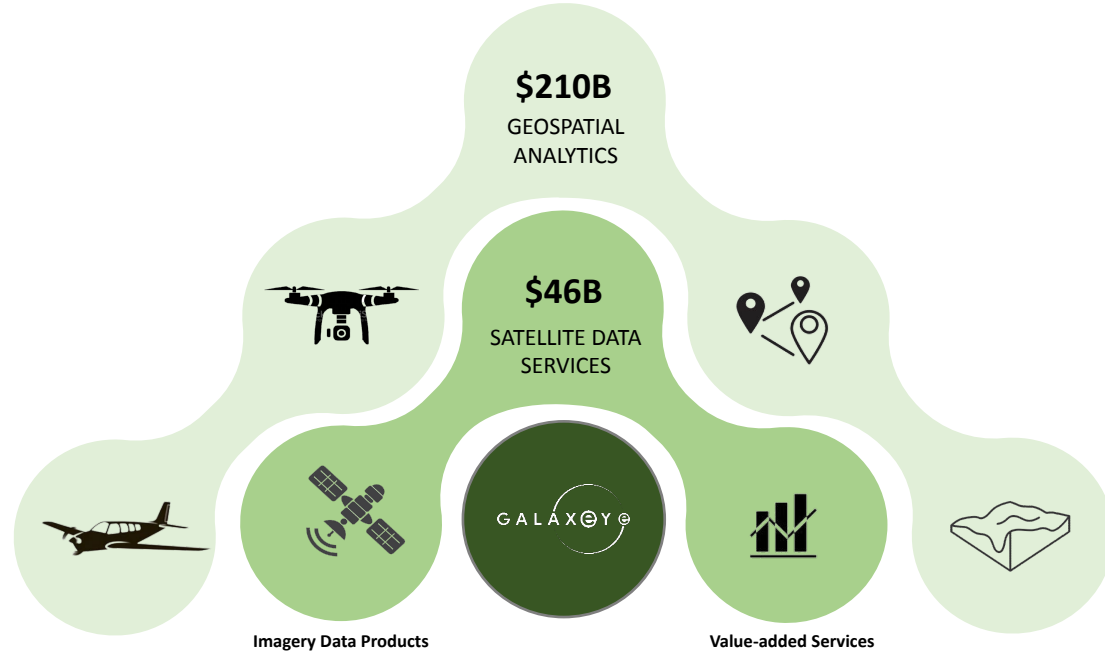
Insurance Firms

Oil & Gas Firms

Agriculture Firms


More Verticals

## What enables their decision making ?



# Current Solutions


**Visual Imagery Satellite**



**Radar Imagery Satellite**



## Visual Imagery Satellite



## Multispectral/Optical Imagery





Features Visible




Lesser Available

## Radar Imagery Satellite



## Radar Imagery



Available But difficult to identify Features



# Result of Current Solutions




- Insurance Claim Settlements are
- Longer Settlement Durations
  - Costly Process



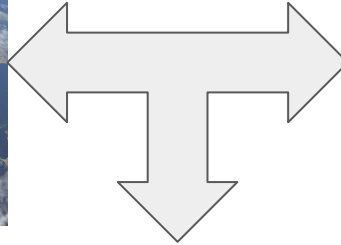

Incomplete information from  
current Solutions

# Our Solution

Visual Imagery Satellite




Radar Imagery Satellite



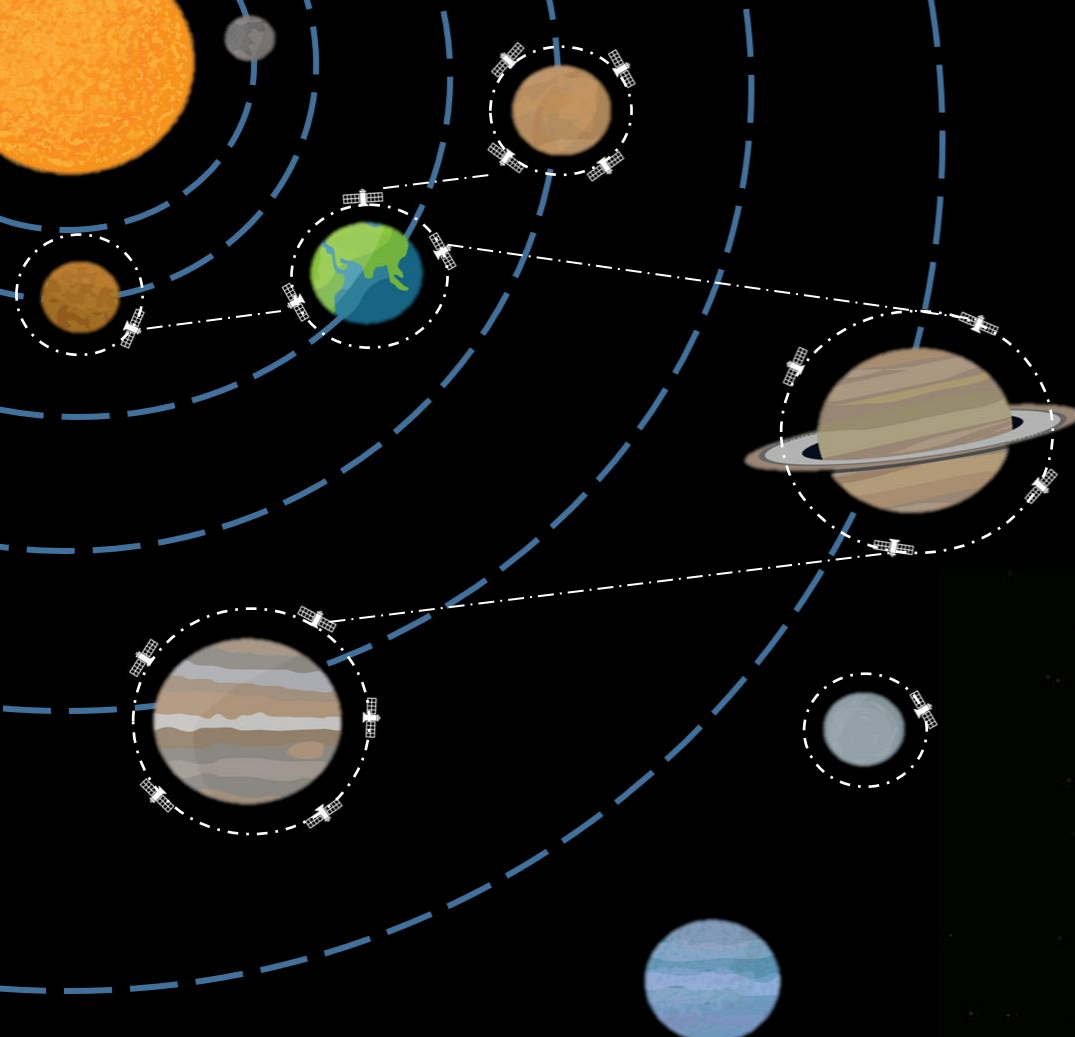
Drishti Sensor Based Satellite.  
Drishti Sensor is the IP Developed by GalaxEye Space

## Next Gen Imagery - GalaxEye Space









Contact:  
suyash@galaxeye.space  
*<https://galaxeye.space>*

