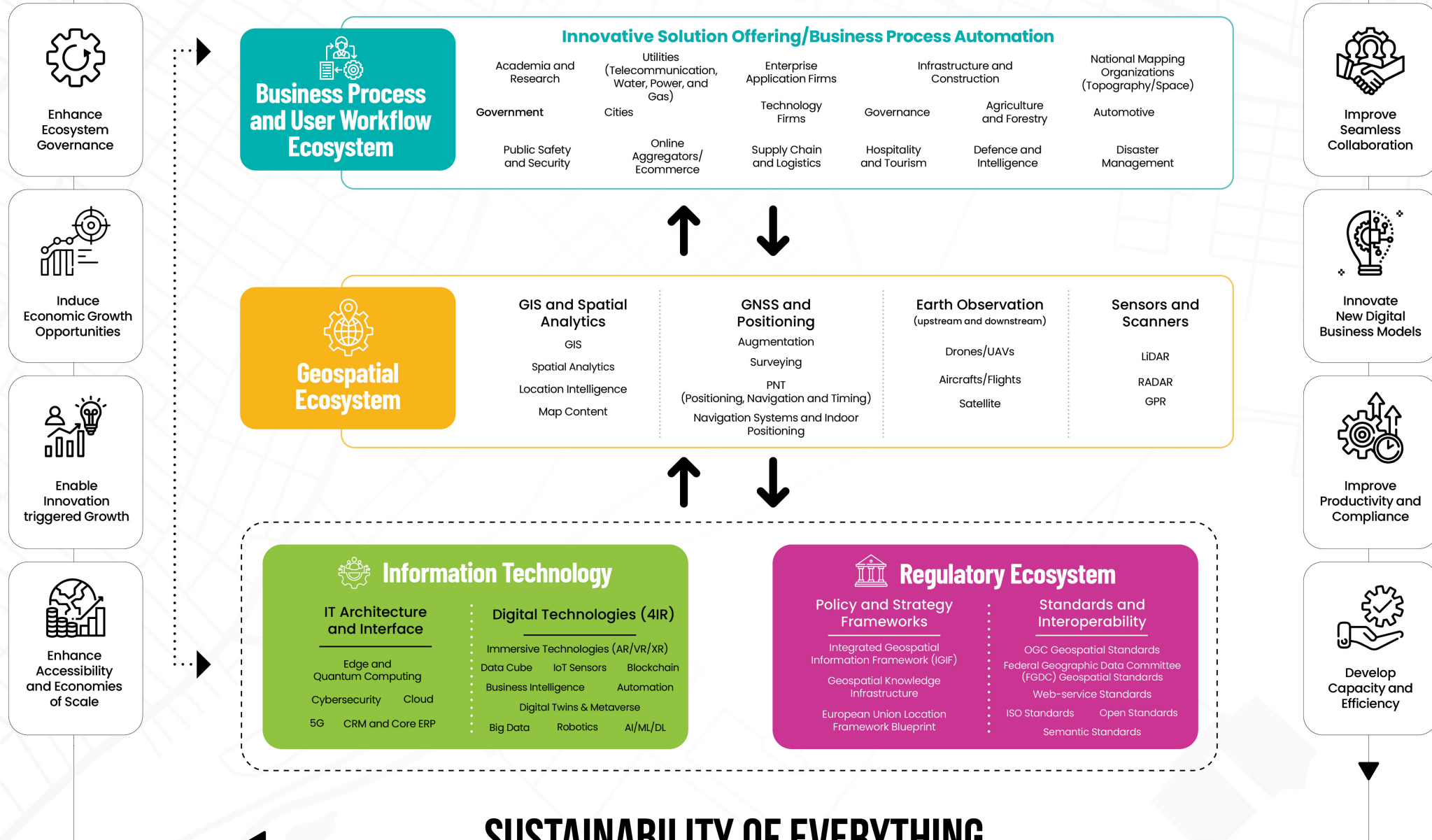




**GEOSPATIAL CARAVAN
EMBRACING
ONE AND ALL**

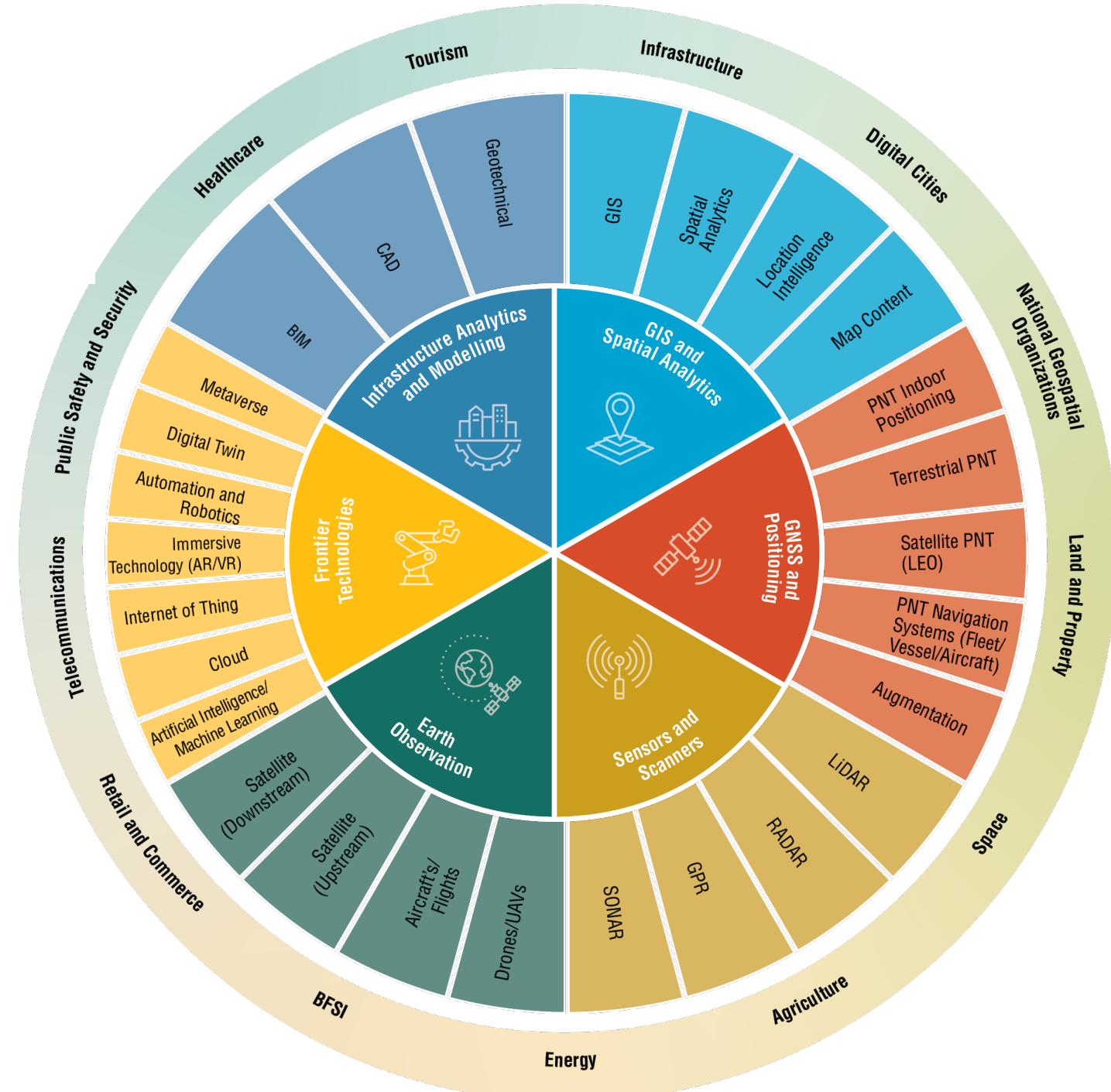
ENABLING SOCIO-ECONOMIC VALUE PROPOSITION WITH ECOSYSTEM INTEGRATION – EMBRACING ONE AND ALL



SUSTAINABILITY OF EVERYTHING

THE GEOSPATIAL ECOSYSTEM

EMBRACING ONE AND ALL



Cloud Mining Property Value
GEOBIM Organization Tourism Mapping
Government Natural Hydrography Chain Space Data
Energy GeoLocation Healthcare RADAR IGIF Earth Trade
Telecommunication Knowledge LiDAR Retail Academia Built Services
Observation Economic Banking Finance BIM/CAD
Plantation PNT Geology GKI Digital Inclusion
Partnership SDI Resilient
Research Water GEO4SDGs
Institutional Public Map Diversity Insurance
Climate AR/VR/XR Equity National
Immersive Twins Private
Innovation

Technology

Infrastructure

Environment

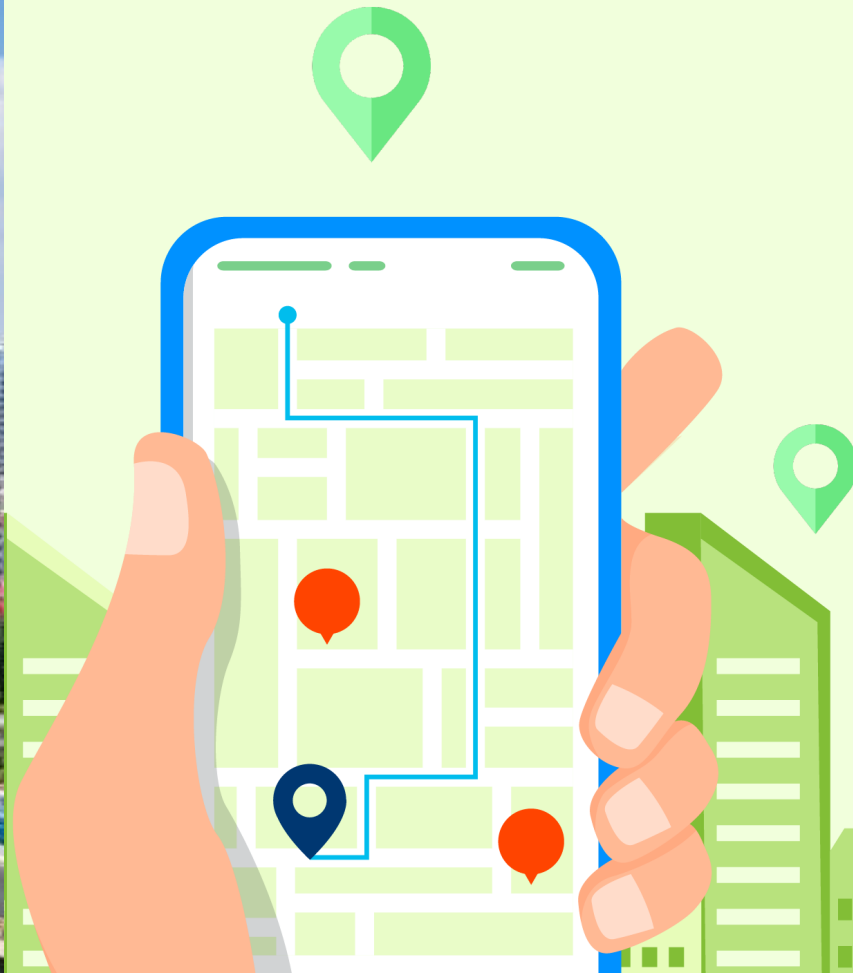
Organizations

Resources

2023 GEOSPATIAL MARKET



USD 107 Billion
Infrastructure



USD 110 Billion
Location-based Services



USD 53 Billion
Utilities



2023 GEOSPATIAL MARKET



USD 13 Billion
Banking, Finance & Insurance



USD 25 Billion
Energy



USD 15 Billion
Agriculture

DIRECT ECONOMIC IMPACT OF GEOSPATIAL INFORMATION AND TECHNOLOGY

**USD 7.5
Trillion
(2023)**

**USD 30
Trillion
(2030)**



\$0.66-\$1.44 Tn
Infrastructure



\$0.10-\$0.87 Tn
Utilities



\$0.36-\$1.16 Tn
Location-based Services



\$0.09-\$0.42 Tn
Energy



\$0.06-\$0.34 Tn
Agriculture



\$0.05-\$0.12 Tn
BFSI

Mapping

Visualization

**What the world
thinks geospatial
industry's value is**

Predictive Analysis

Prescriptive Analysis

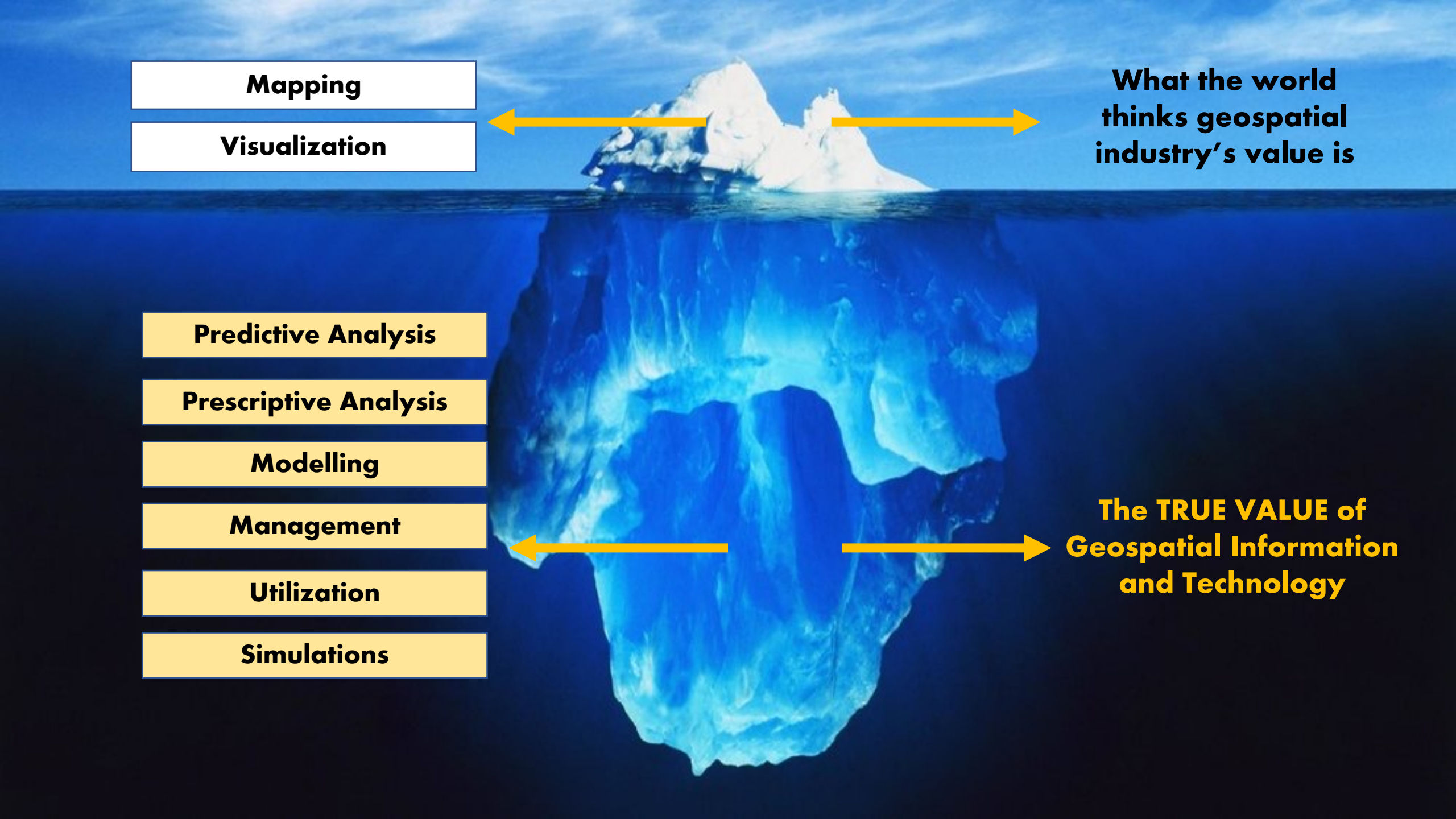
Modelling

Management

Utilization

Simulations

**The TRUE VALUE of
Geospatial Information
and Technology**





**GEOSPATIAL CARAVAN
EMBRACING
ONE AND ALL**